

GREENFIELD ROAD

GUADALUPE ROAD

6' CONC. WALK

PARKING
AMPHITHEATRE

SOUTHEAST
REGIONAL
LIBRARY

"THE SNAKE"

PARKING

PLAY AREA

RATTLESNAKE
EDGE TRAIL

ETHNO-BOTANICAL
GARDEN

20' D.G. ROAD

PARKING

RATTLESNAKE
RAMADA

TURF

NORTH
RESTROOM

POND #1

10' CONC. PATH
WATER
RANCH
LAKE

DRAGONFLY
RAMADA

CATTAIL
CRAWL

VIEWING AREA
TYP.

WAY

8' D.G. PATH

PRICKLY PEAR
PASS

PRESERVE
OVERLOOK

SEATING AREA
TYP.

WATER
SEGE
EDGE

POND #7

DISTRIBUTION
STRUCTURE

SOUTH
RESTROOMS

HONEY BEE
POINT

VIEWING AREA
TYP.

POND #6

DESERT
WILLOW

SEATING AREA
TYP.

POND #5

WHISPERING
WIND

SOUTH
RESTROOMS

POND #2

JACKRABBIT
JAUNT

SANDPIPER
ESCAPE

PORCUPINE PATH

VIEWING AREA
TYP.









POND #4

20' D.G. ROAD

POND #3

WHISTLING
DUCK WAY

LEGEND

-  CONCRETE PATH
-  DECOMPOSED GRANITE PATH
-  DECOMPOSED GRANITE ROAD
-  MAINTENANCE ACCESS ROAD
-  PROJECT LIMITS
-  LAKE EDGE
-  BUILDING/RAMADA
-  GATED FENCE



SCALE: 1"=325'

BOBCAT BLVD

CONC. PATH

8' D.G. PATH

D.G. PATH

EASTERN CANAL